

PUBLIC RIGHT OF WAY EVIDENCE FORM

Important Note

The object of this enquiry is simply to reach the truth of the matter, whatever it may be. Witnesses are therefore asked to answer the questions as fully as possible and not to keep back any information, whether for or against the public status claim. This is of particular importance if the information is to be of real value in establishing the status of the way.

Name of witness... [REDACTED] (Block Capitals please)

Address [REDACTED] (Block Capitals please)

[REDACTED]

Date of Birth [REDACTED] Occupation [REDACTED]

Description of way (include grid references if known):-

From CROWNPOINT
To DEEP HAY

* Please delete as appropriate

1. How many years have you known the way? 70 YEARS

2.(a) Do you believe the way to be a public right of way? *YES/~~NO~~

(b) If so, is the way

(i) a footpath? (pedestrians only) *YES/~~NO~~

(ii) a bridleway? (pedestrians, horse riders and pedal cyclists) *~~YES~~/NO

(iii) a by-way open to all traffic? (all uses including vehicles) *~~YES~~/NO

3. How wide is the way?
VARIES IN PLACES
1 YARD WIDE IN PLACES
SOME OF THE ROUTE IS IN OPEN FIELDS

4. Have you used the above way?

*YES/~~NO~~

If so: (a) During which years?

1928~~1929~~ - 1987/88

- (b) Where were you going from/to? HOME
(c) For what purpose? (eg work, pleasure)
(d) How many times a year? (eg daily)
(e) By what means? (eg on foot, horseback, motor vehicle etc)
(f) Please show the route of the way used on the attached plan.

TO DEEP HAY
PLEASURE, RAMBLE
ONCE OR TWICE A YEAR
FOOT

5.(a) Has the way always been on the same route?

*YES/~~NO~~

(b) If not, please give details of original route, date of diversion and show details on a plan.

STILE SOUTH OF CROWN POINT,
STILE BY CROWN POINT,
STILE NORTH OF OLD PARK FARM
STILE BY TH

6. Have there, to your knowledge, ever been on the way any stiles or gates?

*YES/~~NO~~

If so, state (with details of location) where the stiles or gates stood.

OLD STILE BY CROWN POINT
STILE TO THE NORTH OF OLD PARK FARM
STILE BY THE RESERVOIR

7.(a) Were you working for any owner or tenant of land crossed by the way at the time when you used it.

*YES/NO

(b) If so, give particulars and say whether you received any instructions from the owner/tenant as to the use of the way by the public? If so, what were they?

8.(a) Have you ever been stopped or turned back when using the way or do you know, or have you heard, of anyone else having been prevented from using the route?

*YES/NO

(b) If so, please give particulars.

9.(a) Were you ever told by any owner or tenant of the land crossed by the way, or by anyone in their employment, that the way was not public?

~~YES~~/NO

(b) If so, give particulars and dates.

10.(a) Have you ever known of any locked gate or obstruction to the way?

*~~YES~~/NO

(b) If so, state when and where and show its approximate position on the attached plan.

DELAPIDATED STILES BUT NO OBSTRUCTIONS

11.(a) Have you ever seen notices such as 'Private', 'No Road', 'No Thoroughfare' or 'Trespassers will be Prosecuted', on or near the way?

*~~YES~~/NO

(b) If so, state what the notices said and show their approximate position on a plan.

12.(a) Have you ever been given permission to use the way?

*~~YES~~/NO

(b) If so, by whom?

13. Can you give any further particulars about the way (continue on a separate sheet of paper if necessary).

14. Would you be prepared to give evidence of your use of the way at a public inquiry or in a court of law, if necessary?

*YES/~~NO~~

I certify that, to the best of my knowledge and belief, the facts I have stated are true.

Person taking this statement.....

Date.....

12/5/98

9000

6000

3000

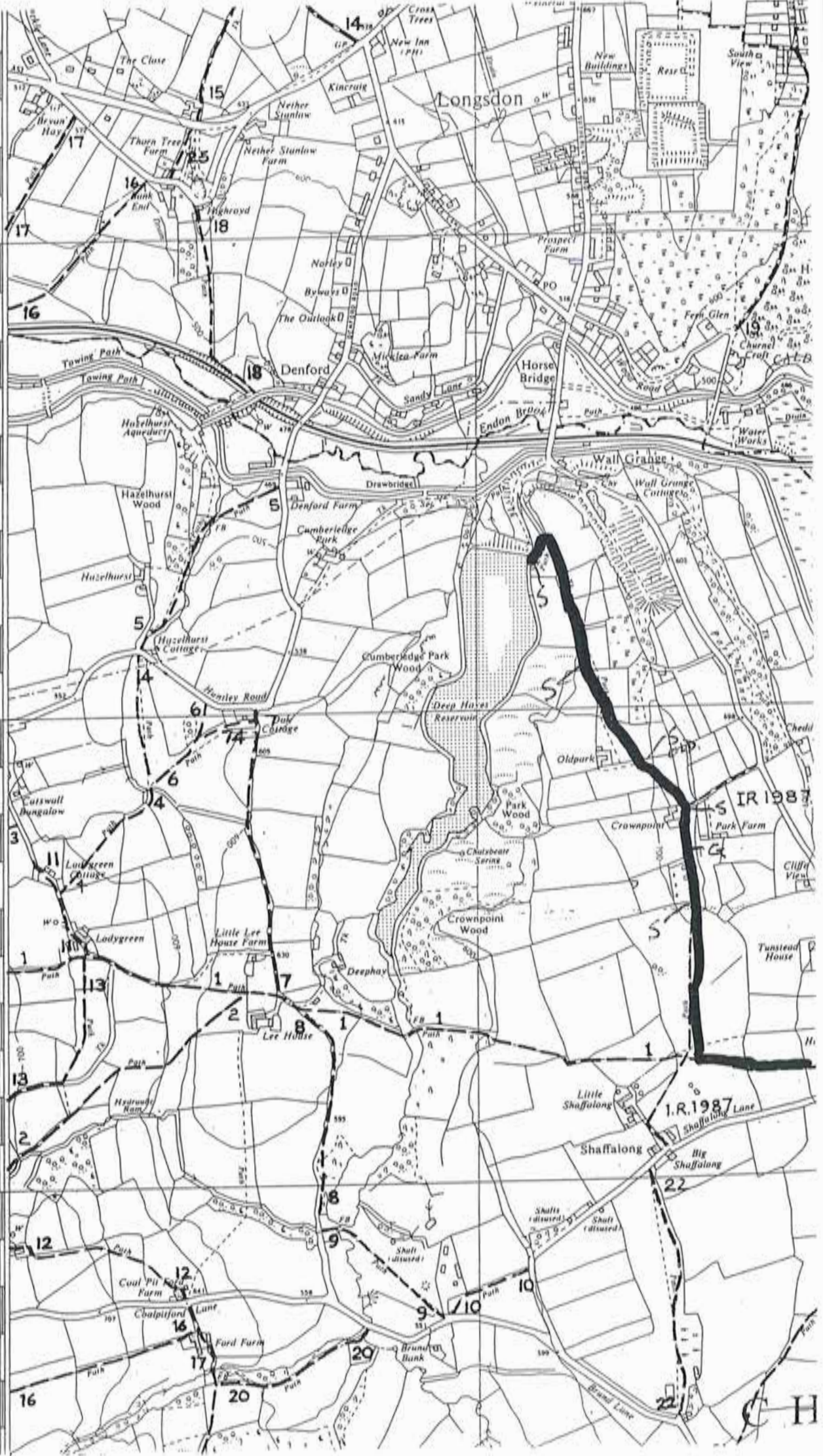
LAT
53 05'
54

53

04'

52

Endon
2 Miles



CH



PUBLIC RIGHT OF WAY EVIDENCE FORM

Important Note

The object of this enquiry is simply to reach the truth of the matter, whatever it may be. Witnesses are therefore asked to answer the questions as fully as possible and not to keep back any information, whether for or against the public status claim. This is of particular importance if the information is to be of real value in establishing the status of the way.

Name of witness, [redacted]
(Block Capitals please)

Address [redacted]
(Block Capitals please)

[redacted]
Date of Birth [redacted] . Occupation . . [redacted]

Description of way (include grid references if known):-

From CROWD POINT
To DEEP HAY

* Please delete as appropriate

1. How many years have you known the way? 50 + years

2.(a) Do you believe the way to be a public right of way? *YES/~~NO~~

(b) If so, is the way

(i) a footpath? (pedestrians only) *YES/~~NO~~

(ii) a bridleway? (pedestrians, horse riders and pedal cyclists) *~~YES~~/NO

(iii) a by-way open to all traffic? (all uses including vehicles) *~~YES~~/NO

3. How wide is the way?
3 feet

4. Have you used the above way?

*YES/~~NO~~

If so: (a) During which years?

1934/6 - 50

(b) Where were you going from/to?

(c) For what purpose? (eg work, pleasure)

(d) How many times a year? (eg daily)

(e) By what means? (eg on foot, horseback, motor vehicle etc)

(f) Please show the route of the way used on the attached plan.

CHEDDLETON → CROWN POINT - 1 DEEP HAY POOL →
WALL GRANGE
PLEASURE
NO MORE THAN ONCE A YEAR
FOOT

5.(a) Has the way always been on the same route?

*YES/~~NO~~

(b) If not, please give details of original route, date of diversion and show details on a plan.

6. Have there, to your knowledge, ever been on the way any stiles or gates?

*YES/~~NO~~

If so, state (with details of location) where the stiles or gates stood.

WELL BUILT STILE BUILT INTO THE WALL AT STILES CROWN POINT.

7.(a) Were you working for any owner or tenant of land crossed by the way at the time when you used it.

*~~YES~~/NO

(b) If so, give particulars and say whether you received any instructions from the owner/tenant as to the use of the way by the public? If so, what were they?

8.(a) Have you ever been stopped or turned back when using the way or do you know, or have you heard, of anyone else having been prevented from using the route?

*~~YES~~/NO

(b) If so, please give particulars.

9.(a) Were you ever told by any owner or tenant of the land crossed by the way, or by anyone in their employment, that the way was not public?

~~YES~~/NO

(b) If so, give particulars and dates.

10.(a) Have you ever known of any locked gate or obstruction to the way?

~~YES~~/NO

(b) If so, state when and where and show its approximate position on the attached plan.

ONLY BROKEN DOWN WALLS

11.(a) Have you ever seen notices such as 'Private', 'No Road', 'No Thoroughfare' or 'Trespassers will be Prosecuted', on or near the way?

~~YES~~/NO

(b) If so, state what the notices said and show their approximate position on a plan.

12.(a) Have you ever been given permission to use the way?

~~YES~~/NO

(b) If so, by whom?

13. Can you give any further particulars about the way (continue on a separate sheet of paper if necessary).

(* MR PEARSON OF OLDPARK FARM)

I USED TO WALK BY DEEP HAY POOL. THE PREVIOUS OCCUPIER (MR DEREK PEARSON*deceased) USED TO ALLOW PEOPLE TO WALK AROUND DURING THE 1930s.

14. Would you be prepared to give evidence of your use of the way at a public inquiry or in a court of law, if necessary?

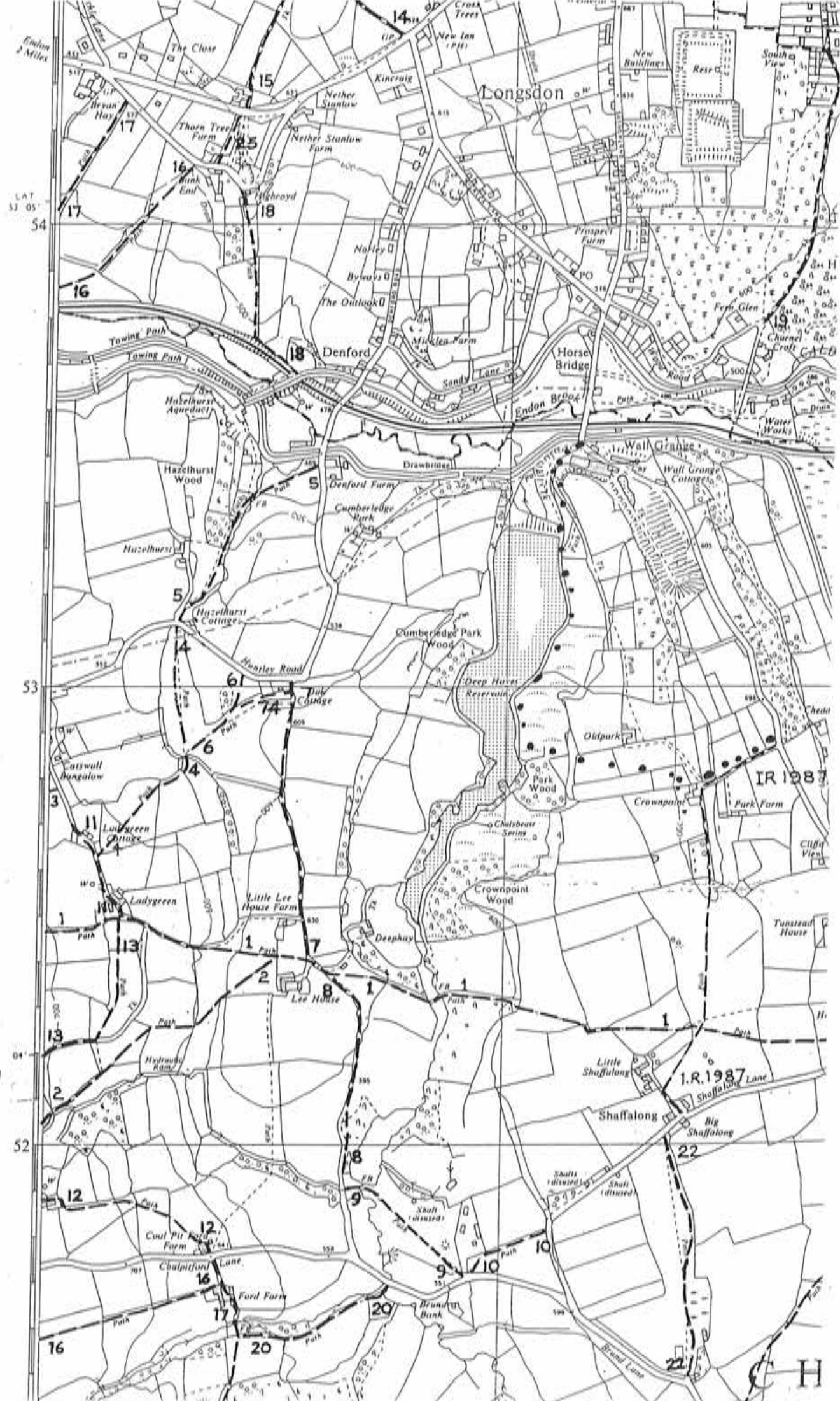
*YES/~~NO~~

I certify that, to the best of my knowledge and belief, the facts I have stated are true.

Person taking this statement.

Date

12/5/98



LAT
53 05'
54

9000

53

6000

54

3000

52

CH

Longsdon

Denford

Hazelhurst Cottage

Denford Farm

Cumberledge Park Wood

Deep Haves Reservoir

Wall Grange

Wall Grange Cottages

Oldpark

Park Wood

Crownpoint

Park Farm

Little Lee House Farm

Lee House

Little Shaffalony

Shaffalony

Big Shaffalony

I.R. 1987 Lane

Shaffalony

Shaffalony

Shaffalony

Shaffalony

Shaffalony

Shaffalony

Shaffalony

Shaffalony

Shaffalony

Endon 2 Miles

17

16

15

14

13

12

11

10

9

8

7

6

5

4

3

2

1

1

1

1

1

1

1

1

1

1

1

1

1

1

1

1

1

1

1

1

17

16

15

14

13

12

11

10

9

8

7

6

5

4

3

2

1

1

1

1

1

1

1

1

1

1

1

1

1

1

1

1

1

1

1

1

1

1

1

17

16

15

14

13

12

11

10

9

8

7

6

5

4

3

2

1

1

1

1

1

1

1

1

1

1

1

1

1

1

1

1

1

1

1

1

1

1

1

17

16

15

14

13

12

11

10

9

8

7

6

5

4

3

2

1

1

1

1

1

1

1

1

1

1

1

1

1

1

1

1

1

1

1

1

1

1

1

17

16

15

14

13

12

11

10

9

8

7

6

5

4

3

2

1

1

1

1

1

1

1

1

1

1

1

1

1

1

1

1

1

1

1

1

1

1

1

17

16

15

14

13

12

11

10

9

8

7

6

5

4

3

2

1

1

1

1

1

1

1

1

1

1

1

1

1

1

1

1

1

1

1

1

1

1

1

17

16

15

14

13

12

11

10

9

8

7

6

5

4

3

2

1

1

1

1

1

1

1

1

1

1

1

1

1

1

1

1

1

1

1

1

1

1

1

17

16

15

14

13

12

11

10

9

8

7

6

5

4

3

2

1

1

1

1

1

1

1

1

1

1

1

1

1

1

1

1

1

1

1

1

1

1

PUBLIC RIGHT OF WAY EVIDENCE FORM

Important Note

The object of this enquiry is simply to reach the truth of the matter, whatever it may be. Witnesses are therefore asked to answer the questions as fully as possible and not to keep back any information, whether for or against the public status claim. This is of particular importance if the information is to be of real value in establishing the status of the way.

Name of witness. [Redacted] (Block Capitals please)

Address [Redacted] (Block Capitals please)

Date of Birth [Redacted] Occupation [Redacted]

Description of way (include grid references if known):-
From CROWNPOINT
To DEEP HAYE

* Please delete as appropriate

1. How many years have you known the way? 24 YEARS

2.(a) Do you believe the way to be a public right of way? *YES/~~NO~~

(b) If so, is the way

(i) a footpath? (pedestrians only) *YES/~~NO~~

(ii) a bridleway? (pedestrians, horse riders and pedal cyclists) *~~YES~~/NO

(iii) a by-way open to all traffic? (all uses including vehicles) *~~YES~~/NO

3. How wide is the way? 3-4 feet

4. Have you used the above way?

• YES/~~NO~~

If so: (a) During which years?

1974 - 1989

(b) Where were you going from/to? CHEDDLETON → CROWNSPOINT → DEEP HAYE PARK

(c) For what purpose? (eg work, pleasure) PLEASURE

(d) How many times a year? (eg daily) NEARLY

(e) By what means? (eg on foot, horseback, motor vehicle etc) FOOT

(f) Please show the route of the way used on the attached plan.

5.(a) Has the way always been on the same route?

• YES/~~NO~~

(b) If not, please give details of original route, date of diversion and show details on a plan.

6. Have there, to your knowledge, ever been on the way any stiles or gates?

• ~~YES~~/NO

If so, state (with details of location) where the stiles or gates stood.

7.(a) Were you working for any owner or tenant of land crossed by the way at the time when you used it.

• ~~YES~~/NO

(b) If so, give particulars and say whether you received any instructions from the owner/tenant as to the use of the way by the public? If so, what were they?

8.(a) Have you ever been stopped or turned back when using the way or do you know, or have you heard, of anyone else having been prevented from using the route?

• ~~YES~~/NO

(b) If so, please give particulars.

9.(a) Were you ever told by any owner or tenant of the land crossed by the way, or by anyone in their employment, that the way was not public?

~~YES~~, NO

(b) If so, give particulars and dates.

10.(a) Have you ever known of any locked gate or obstruction to the way?

*~~YES~~/NO

(b) If so, state when and where and show its approximate position on the attached plan.

11.(a) Have you ever seen notices such as 'Private', 'No Road', 'No Thoroughfare' or 'Trespassers will be Prosecuted', on or near the way?

*~~YES~~/NO

(b) If so, state what the notices said and show their approximate position on a plan.

12.(a) Have you ever been given permission to use the way?

*~~YES~~/NO

(b) If so, by whom?

13. Can you give any further particulars about the way (continue on a separate sheet of paper if necessary).

14. Would you be prepared to give evidence of your use of the way at a public inquiry or in a court of law, if necessary?

*YES/~~NO~~

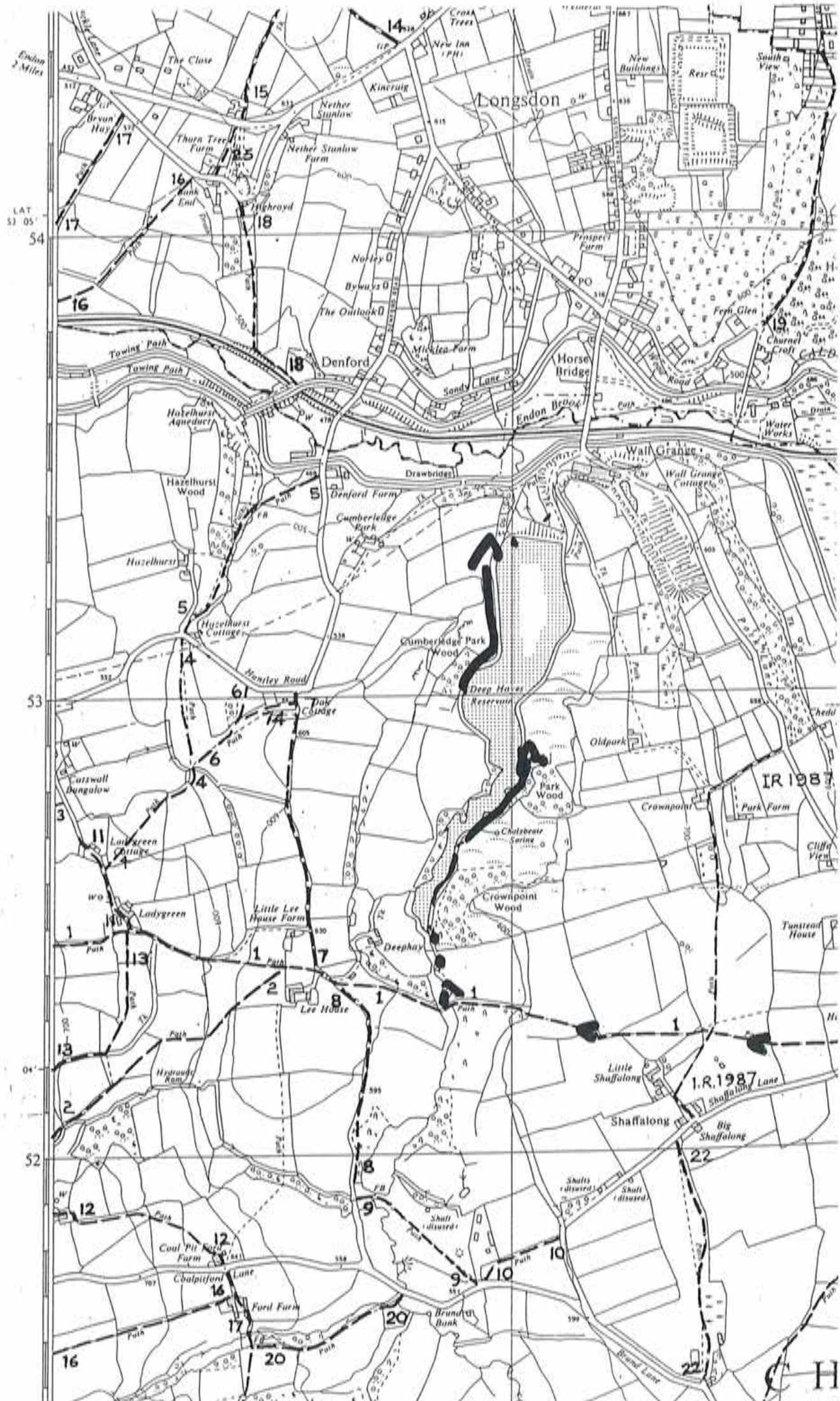
I certify that, to the best of my knowledge and belief, the facts I have stated are true.

Signature

Person taking this statement

Date

19/5/98



Endon 2 Miles

LAT 51 05'

9000

6000

3000

54

53

52

Longsdon

Denford

Shaffalong

Shaffalong Lane

Big Shaffalong

Shaffalong

Shaffalong

Shaffalong

Shaffalong

Shaffalong

IR 1987

IR 1987

IR 1987

IR 1987

IR 1987

IR 1987

CH



①

②